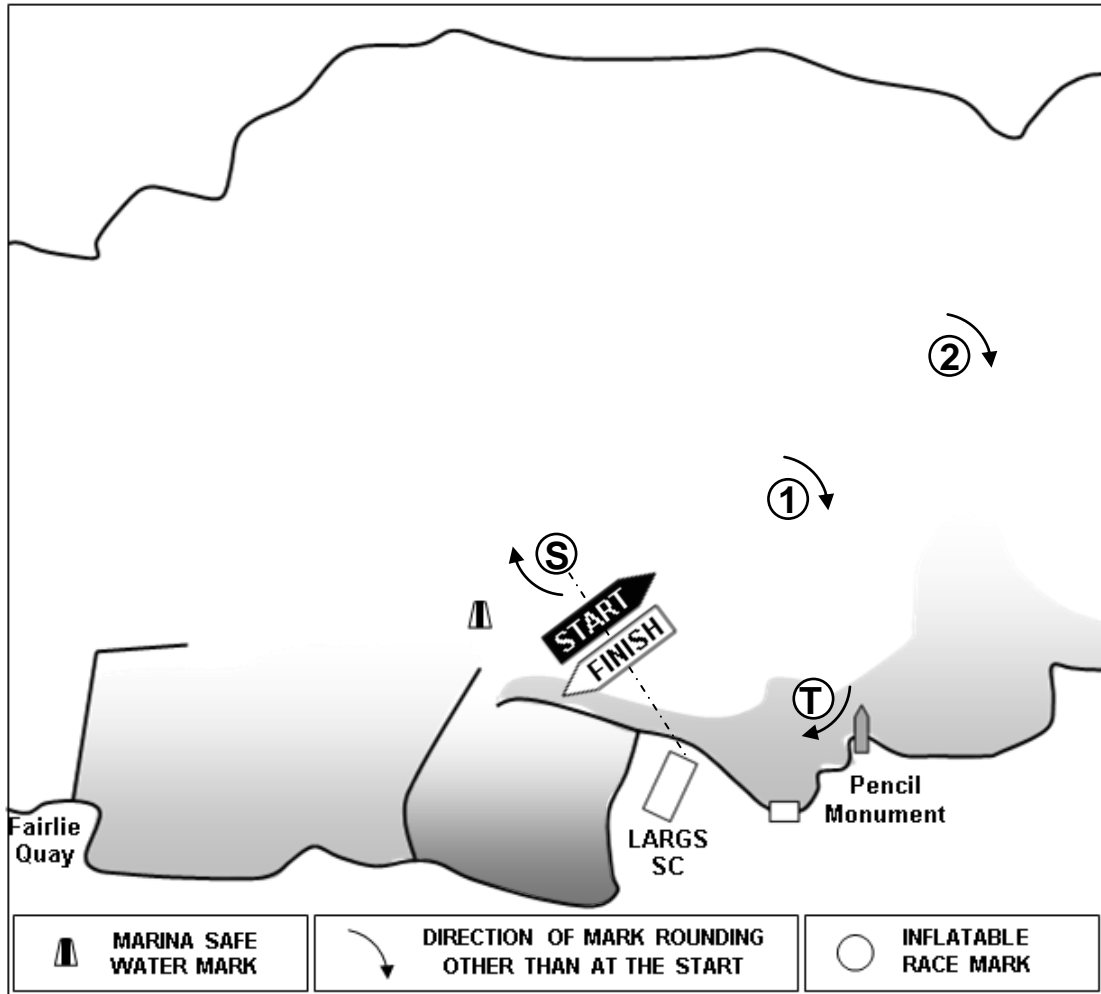


Course A & AZ



COURSE A
Windward Leeward
(Starboard Rounding)

Start Line
Between LSC Light Cluster and Mark S

Slow H'Cap: Start-1 (Stbd)- S (Stbd)

Fast H'Cap: Start-2 (Stbd)- S (Stbd)

Repeat until Flag S displayed.

Finish Line
Between LSC Light Cluster and Mark S

COURSE AZ
Triangle
(Starboard Rounding)

Start Line
Between LSC Light Cluster and Mark S

Slow H'Cap: Start-1 (Stbd)- T (Stbd)-S (Stbd)

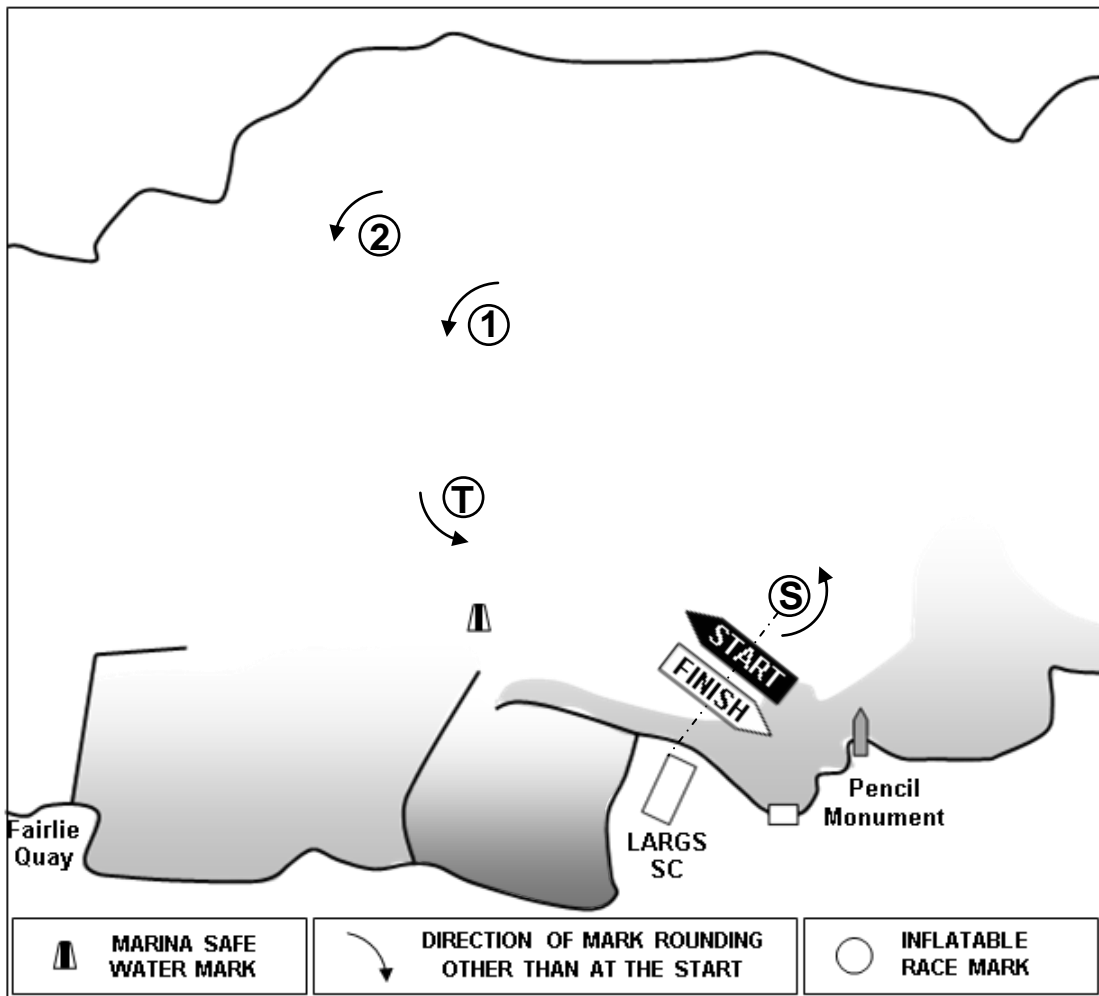
Fast H'Cap: Start-2 (Stbd)- T (Stbd)-S (Stbd)

Repeat until Flag S displayed

Finish Line
Between LSC Light Cluster and Mark S

Mark	Description
1	Orange Inflatable
2	Orange Inflatable
S	Orange Inflatable
P	Narrow Yellow Inflatable
T	Narrow Yellow Inflatable
Where a single start is used only the Slow H'Cap Course will be used	

Course B & BZ



COURSE B
Windward Leeward
(Port Rounding)

Start Line
Between LSC Light Cluster and Mark S

Slow H'Cap: Start - 1 (Port)- S (Port)

Fast H'Cap: Start - 2 (Port)- S (Port)

Repeat until Flag S displayed.

Finish Line
Between LSC Light Cluster and Mark S

COURSE BZ
Triangle
(Port Rounding)

Start Line
Between LSC Light Cluster and Mark S

Slow H'Cap: Start-1 (Port)- T (Port)-S (Port)

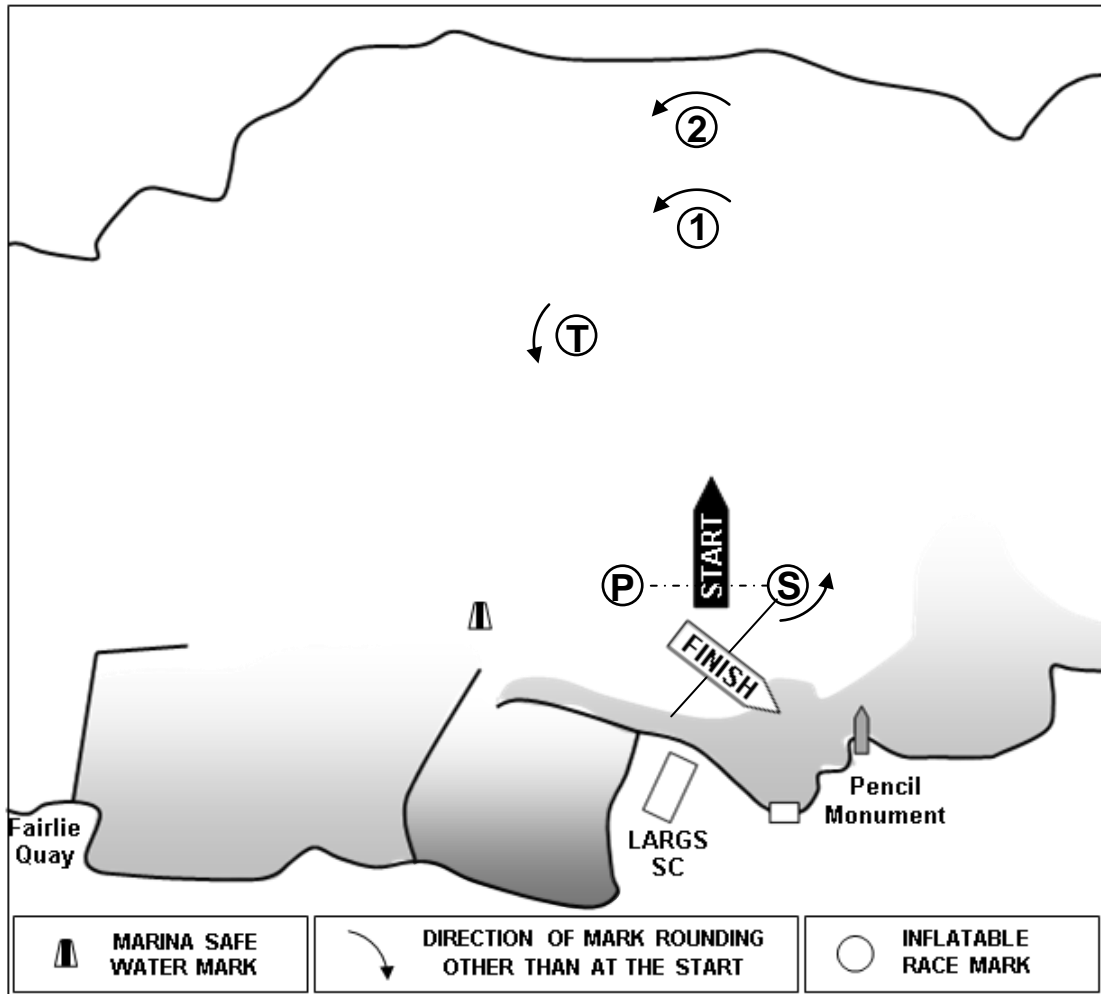
Fast H'Cap: Start- 2 (Port)- T (Port)-S (Port)

Repeat until Flag S displayed

Finish Line
Between LSC Light Cluster and Mark S

Mark	Description
1	Orange Inflatable
2	Orange Inflatable
S	Orange Inflatable
P	Narrow Yellow Inflatable
T	Narrow Yellow Inflatable
Where a single start is used only the Slow H'Cap Course will be used	

Course C & CZ



COURSE C
Windward Leeward
(Port Rounding)

Start Line
Between Mark P and Mark S

Slow H'Cap: Start - 1 (Port)- S (Port)

Fast H'Cap: Start - 2 (Port)- S (Port)

Repeat until Flag S displayed.

Finish Line
Between LSC Light Cluster and Mark S

COURSE CZ
Triangle
(Port Rounding)

Start Line
Between Mark P and Mark S

Slow H'Cap: Start- 1 (Port)- T (Port)-S (Port)

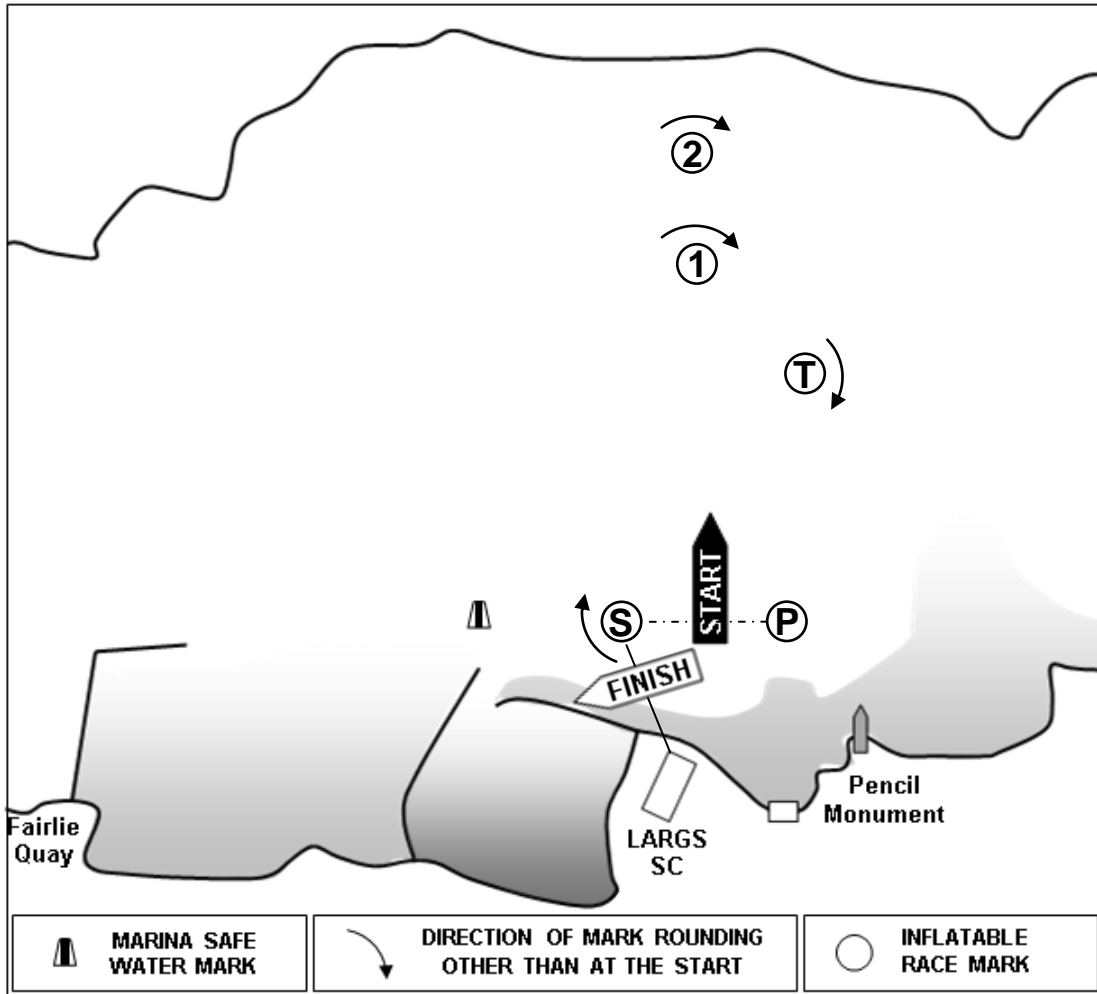
Fast H'Cap: Start- 2 (Port)- T (Port)-S (Port)

Repeat until Flag S displayed

Finish Line
Between LSC Light Cluster and Mark S

Mark	Description
1	Orange Inflatable
2	Orange Inflatable
S	Orange Inflatable
P	Narrow Yellow Inflatable
T	Narrow Yellow Inflatable
Where a single start is used only the Slow H'Cap Course will be used	

Course D & DZ



COURSE D
Windward Leeward
(Starboard Rounding)

Start Line
Between Mark P and Mark S

Slow H'Cap: Start- 1 (Stbd)- S (Stbd)

Fast H'Cap: Start- 2 (Stbd)- S (Stbd)

Repeat until Flag S displayed.

Finish Line
Between LSC Light Cluster and Mark S

COURSE DZ
Triangle
(Starboard Rounding)

Start Line
Between Mark P and Mark S

Slow H'Cap: Start- 1 (Stbd)- T (Stbd)-S (Stbd)

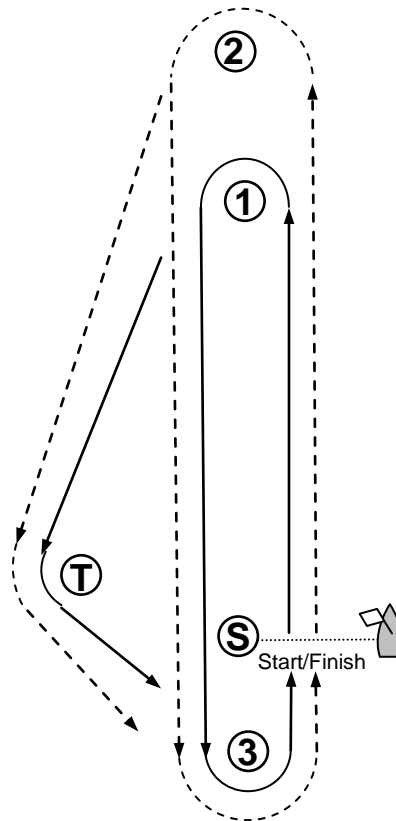
Fast H'Cap: Start- 2 (Stbd)- T (Stbd)-S (Stbd)

Repeat until Flag S displayed

Finish Line
Between LSC Light Cluster and Mark S

Mark	Description
1	Orange Inflatable
2	Orange Inflatable
S	Orange Inflatable
P	Narrow Yellow Inflatable
T	Narrow Yellow Inflatable
Where a single start is used only the Slow H'Cap Course will be used	

Course E & EZ



COURSE E
Windward Leeward
(Port Rounding)

Start Line
Between Committee Boat
and Mark S

Fast H'Cap: Start - 2 (Port) - 3 (Port)
Slow H'Cap: Start - 1 (Port) - 3 (Port)

Repeat until Flag S displayed
.Pass through Start/Finish on windward leg

Finish Line
Between Committee Boat
and Mark S

COURSE EZ
Triangle
(Port Rounding)

Start Line
Between Committee Boat
and Mark S

Fast H'Cap: Start - 2 (Port) - T (Port) - 3 (Port)
Slow H'Cap: Start - 1(Port) - T(Port) - 3(Port)

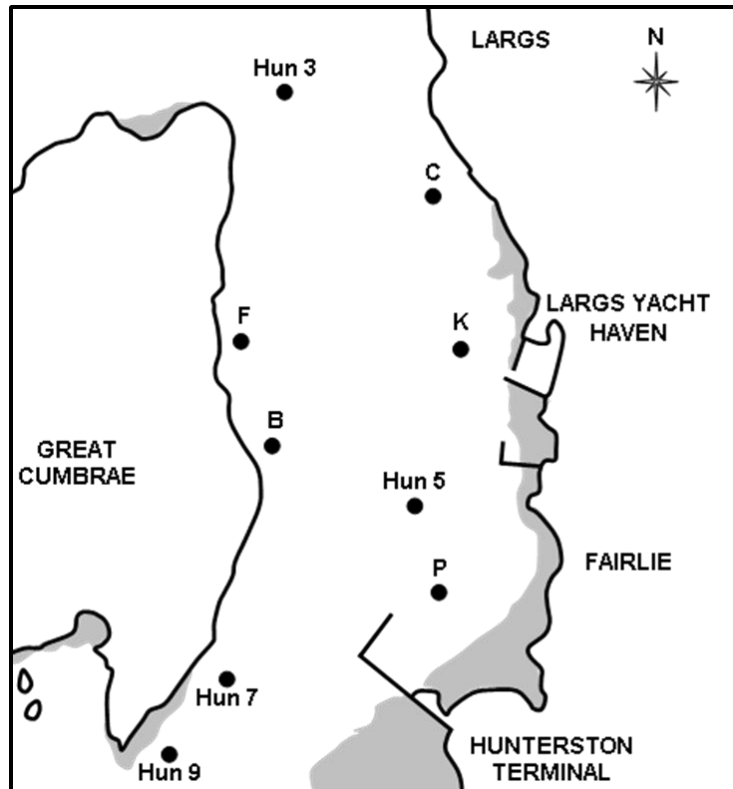
Repeat until Flag S displayed
Pass through Start/Finish on windward leg

Finish Line
Between Committee Boat
and Mark S

Mark	Description
1	Orange Inflatable
2	Orange Inflatable
S	Orange Inflatable
P	Narrow Yellow Inflatable
T	Narrow Yellow Inflatable
Where a single start is used only the Slow H'Cap Course will be used	

COURSE F FIXED MARK LONG COURSE

	Mark Description
B	Orange cylinder in South Ballochmartin Bay
C	Orange Cylinder off Largs to the north or the moorings
F	Orange cylinder off Fairhaven House
K	Orange/Green cylinder located west of Largs SC
Hun 7	Red navigation buoy 'HUN 7' south end of Cumbrae
P	Green navigation buoy 'Fairlie Patch' 'N'
Hun 5	Green navigation buoy 'HUN 5'
Hun 3	Red navigation buoy 'HUN 3' – Tomont End
S	Orange Inflatable mark to be laid just off the LSC club house



The Race Officer may design a course suitable to the weather conditions and the expected speed of entering boats, which should be specified in the table below.

- The start is to be between Mark S and the Light Cluster on the LSC club house.
- An **UPPER CASE** letter indicates the mark should be left to **PORT**
- A **lower case** letter indicates the mark should be left to **STARBOARD**

A copy of this course chart should be displayed prominently for entering crews, and saved with the race timings in the results folder.

--	--	--	--	--	--	--	--